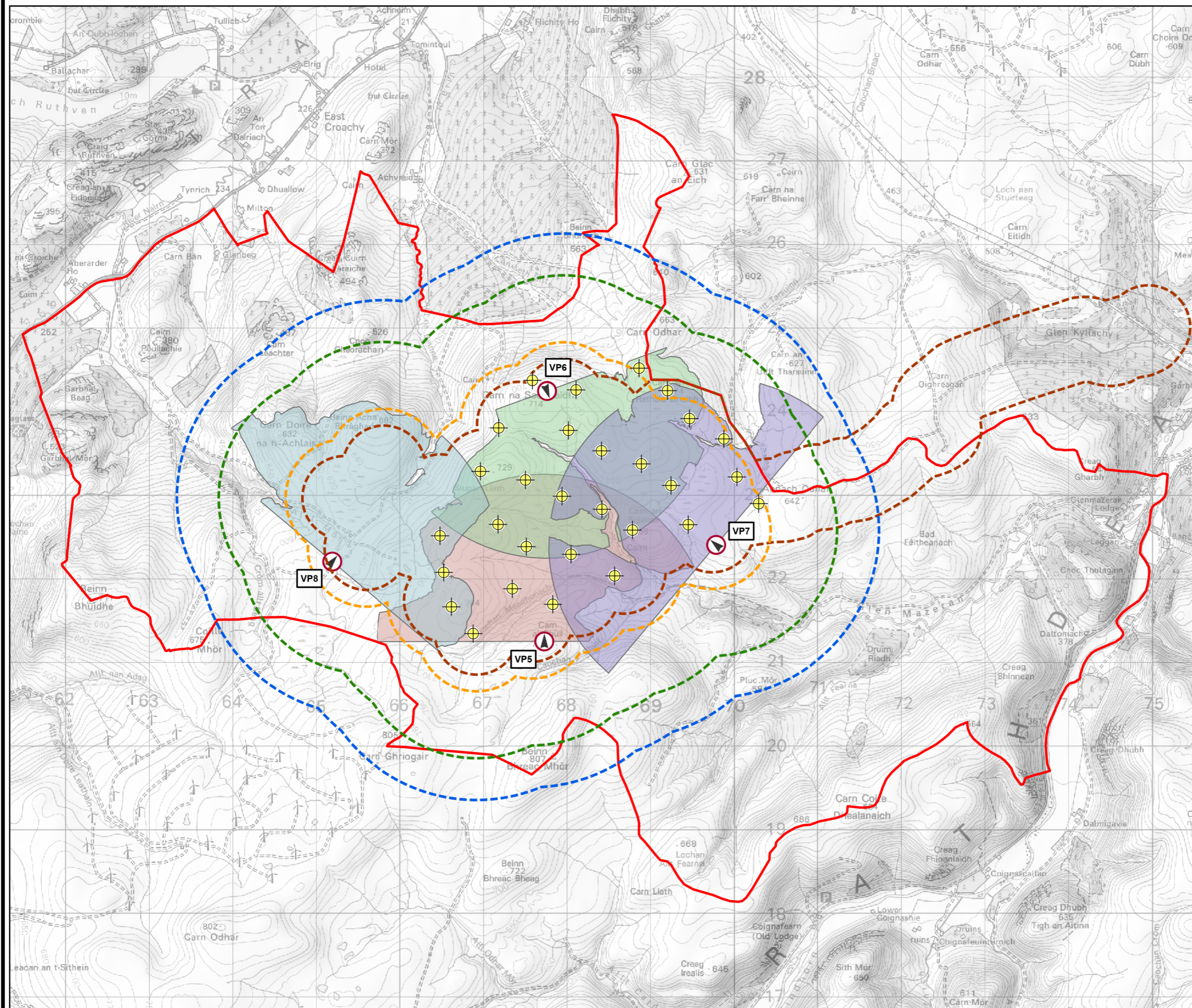













**CARN NA SAOBHAIDH  
WIND FARM EIA  
SCOPING REPORT**

**Figure 9.2**

**ORNITHOLOGICAL  
SURVEY AREAS  
(SEPTEMBER 2023  
ONWARDS)**

Contains OS data © Crown Copyright and database right 2023  
Contains data from OS Zoomstack. Licence Number 0100031673.



-  Site Boundary
-  Turbine
- Survey Areas**
-  Breeding Bird Survey Area (500m)
-  Winter Walkover Survey Area (700m)
-  Black Grouse Survey Area (1.5km)
-  Scarce Breeding Bird Survey Areas (2km)
- Vantage Points and Viewsheds**
-  View Points (VP)
-  Visible Areas from VP5
-  Visible Areas from VP6
-  Visible Areas from VP7
-  Visible Areas from VP8



SCALE - 1:45,000 @ A3

**ENVIRONMENTAL IMPACT ASSESSMENT  
SCOPING REPORT 2024**

THIS DRAWING IS THE PROPERTY OF RENEWABLE ENERGY SYSTEMS LTD. AND NO REPRODUCTION MAY BE MADE IN WHOLE OR IN PART WITHOUT PERMISSION